



University of
Zurich ^{UZH}

ETH zürich

International Ph.D. Programs
in Life Sciences
Addresses and maps
ETH Zurich and University of Zurich



life science zurich

Dear student,

This booklet contains maps and directions to all locations where research groups of the Life Science Zurich Graduate School (LSZGS) have their offices and labs. It is designed to help you find your way around as easily as possible.

In the first section, you will find the main campus maps both of the University of Zurich (UZH) and ETH Zurich (ETHZ) including the venues for the welcome talk, the student party and the farewell snack with the PIs. The second section contains maps of related institutes and other relevant locations for the LSZGS in alphabetical order.

The index at the beginning of the booklet lists all the buildings (abbreviations) and the corresponding addresses in alphabetical order. On page 37, you will find a few links to timetables and ticket purchase options for public transportation.

If you experience difficulties in finding an address, do not hesitate to contact the LSZGS team.

I hope you have a successful stay in Zurich.

Susanna Bachmann

Administrator

Life Science Zurich Graduate School

INDEX

General campus maps:

University of Zurich Irchel Campus ([Welcome venue, LSZGS Office](#))

University of Zurich City Campus ([occasional venue for snack with PIs](#))

University of Zurich Campus Schlieren

ETH Zentrum Campus ([occasional venue for snack with PIs](#))

ETH Hönggerberg Campus / Science City

Addresses and buildings included in general campus maps of ETH and UZH:

CHN, Universitätsstrasse 16, 8092 Zurich -> ETH Zentrum Campus

CNB, Universitätsstrasse 6, 8092 Zurich -> ETH Zentrum Campus

ETL, Physikstrasse 3, 8092 Zurich -> ETH Zentrum Campus

HCI, Vladimir-Prelog-Weg 1-5/10, 8093 Zurich -> ETH Hönggerberg Campus

HDB, Hönggerberggring 37, 8093 Zurich -> ETH Hönggerberg Campus

HG, Main Building, Rämistrasse 101, 8092 Zurich -> ETH Zentrum Campus

HIT, Wolfgang-Pauli-Strasse 27, 8093 Zürich -> ETH Hönggerberg Campus

HPF, Otto-Stern-Weg 1, 8093 Zurich -> ETH Hönggerberg Campus

HPG, John-von-Neumann-Weg 3, 8093 Zurich -> ETH Hönggerberg Campus

HPH, Joseph-von-Deschwanden-Platz 1, 8093 Zurich -> ETH Hönggerberg Campus

HPI, Wolfgang-Pauli-Strasse 14, 8093 Zurich -> ETH Hönggerberg Campus

HPK, Otto-Stern-Weg 5, 8093 Zurich -> ETH Hönggerberg Campus

HPL, Otto-Stern-Weg 7, 8093 Zürich -> ETH Hönggerberg Campus

HPM, Otto-Stern-Weg 3, 8093 Zurich -> ETH Hönggerberg Campus

HPP, Hönggerberggring 64, 8093 Zurich -> ETH Hönggerberg Campus

HPT, Auguste-Piccard-Hof 1, 8093 Zurich -> ETH Hönggerberg Campus

KOL, UZH, Main Building, Rämistrasse 71, 8001 Zurich -> UZH City Campus

LFO, Schmelzbergstrasse 9, 8092 Zürich -> ETH Zentrum Campus

LFV, Schmelzbergstrasse 7, 8092 Zurich -> ETH Zentrum Campus

LFW, Universitätsstrasse 2, 8092 Zurich -> ETH Zentrum Campus

MM, ETH Dozentenfoyer, Floor J, ETH Main Building (HG) -> ETH Zentrum Campus

Y 00-Y 83, Winterthurerstrasse 190, 8057 Zurich -> UZH Irchel Campus

ZUI/ZZM, Center for Dental Medicine (Zentrum für Zahnmedizin), Plattenstrasse 11, 8006 Zürich -> UZH City Campus

Other locations and related institutes in alphabetical order:

BAL, Balgrist Campus, Forchstrasse 340 / Lengghalde 5, 8008 Zurich

BOT, Botanic Institute and Garden UZH, Zollikerstrasse 107, 8008 Zurich

BSA 1058 / BSB 1078 / BSD 1055, D-BSSE, Mattenstrasse 26, 4058 Basel

DCB, University of Bern, Dept of Chemistry and Biochemistry, Freiestr. 3, 3012 Bern

DUW, University of Basel, Dept of Environmental Sciences, Plant Ecology / Sustainable Land Use, Schönbeinstrasse 6, 4056 Basel

DUW, University of Basel, Dept of Environmental Sciences, Plant Microbe Interactions, Hebelstrasse 1, 4056 Basel

FOR/FOS, August Forel-Strasse 1/7, 8008 Zurich

GLP, Gloriamstrasse 32, 8006 Zurich

HRS, Hirschengraben 84, 8001 Zürich -> UZH City Campus

HYD, Dept of Limnology, Seestrasse 187, 8802 Kilchberg

KIN, University Children's Hospital Zurich, Steinwiesstrasse 75, 8032 Zurich

P5R, Faculty of Medicine, Pestalozzistrasse 3-5, 8032 Zürich

PSI, Paul Scherrer Institute, 5232 Villigen

SLA, Schorenstrasse 16, 8603 Schwerzenbach

STL, Laboratory Animal Science, Sternwartstrasse 6, 8091 Zurich

TFA, Veterinary Hospital Zurich, Winterthurerstrasse 260, 8057 Zurich

USQ, Frauenklinikstrasse 26, 8091 Zurich -> see also University Hospital Zurich (USZ)

USZ, University Hospital Zurich, Rämistrasse 100, 8091 Zurich

USZ, Medical Informatics, Schmelzbergstrasse 26, 8091 Zurich

WAA/WAGI 14, WAD/WAGI 13, WAF/WAGI 12, Wagistrasse 12-14, 8952 Schlieren

WSL, Swiss Federal Research Institute, Zürcherstrasse 111, 8903 Birmensdorf

UZH – University of Zurich Irchel Campus

Addresses and buildings on the maps on the following pages:

Y 00 – Y 83, Winterthurerstrasse 190, 8057 Zürich

LSZGS Administration Office

Welcome venue

How to get there:

From Zurich main station: Take tram no. 10 (direction “Zürich Flughafen”) to “Universität Irchel” or tram no. 14 (direction “Seebach”) to “Milchbuck”. From the tram stop, take the pathway across the Irchel Park to reach the Irchel Campus. See detailed map of the campus on page 6. Journey time 25 - 30 minutes.

From IBIS Hotel, tram stop “Technopark”: Walk or take tram no. 4 to “Schiffbau” (1 stop), take the stairs to the upper level to catch bus no. 72 or 83 (direction “Milchbuck”) and get off at the terminus “Milchbuck”. From the bus stop, proceed as described above. Journey time 30 - 40 minutes.

From ETH Zentrum Campus: Take tram no. 10 (direction “Zürich Flughafen”) or 9 (direction “Hirzenbach”) and get off at “Universität Irchel”. Take the pathway across the Irchel Park to reach the Irchel Campus. See detailed campus map on page 6. Journey time 20 minutes.

UZH Irchel Campus and Veterinary Hospital (Tierspital)

Tram 7/9/10/14

Bus 69, 72, 83

Detailed map of the UZH Irchel Campus

Welcome venue, lecture halls and infodesk UZH Irchel Campus

UZH – University of Zurich City Campus (Zentrum)

A map of the following locations is found on the next page:

KOL, main building, Rämistrasse 71, 8001 Zurich (Lichthof on Floor D -> occasional venue for snack with PIs). It is located next to the ETH Zentrum, main building.

USZ, University Hospital Zurich, Rämistrasse 100, 8006 Zurich (see detailed map on page 32)

ZUI/ZZM, Center of Dental Medicine (Zentrum für Zahnmedizin), Plattenstrasse 11, 8006 Zurich

How to get there:

From Zurich main station: Take tram no. 6 (direction “Zoo”) or 10 (direction “Zürich Flughafen”) and get off at “ETH/Universitätsspital”. Walk down along Rämistrasse until no. 71. Approximate journey time: 20 minutes.

From IBIS Hotel, tram stop “Technopark”: Take tram no. 4 (direction “Tiefenbrunnen”) to “Central”. Change to tram no. 6 or 10 to “ETH/Universitätsspital”. Walk down along Rämistrasse until no. 71. Journey time: 30 - 40 minutes.

From Irchel Campus: Walk through the park to the tram stop “Universität Irchel”. Take tram no. 9 (direction “Heuried/Triemli”) or 10 (direction “Bahnhof Enge/Albisgütli”) and get off at “ETH/Universitätsspital”. Walk down along Rämistrasse until no. 71. Journey time: 20 - 30 minutes.

From Hönggerberg Campus: Take bus no. 69 to “Milchbuck” where you change to tram no. 9 or 10 (direction “Heuried/Triemli” or “Bahnhof Enge/Albisgütli” respectively). Leave the tram at “ETH/Universitätsspital”. Approximate journey time: 30 minutes. You can also use the “ETH Link” shuttle bus service between the two ETH sites (15 - 20 minutes journey time):

www.ethz.ch/students/en/campus/transport-mobility/science-city-link.html

UZH City Campus map

ETH – Swiss Federal Institute of Technology Zurich Zentrum Campus

A map to the following locations is found on the next page:

CHN, Universitätsstrasse 16, 8092 Zurich

CNB, Universitätsstrasse 6, 8092 Zurich

ETL, Physikstrasse 3, 8092 Zurich

HG, ETH main building , Zentrum Campus, Rämistrasse 101, 8092 Zurich

LFO, Schmelzbergstrasse 9, 8092 Zürich

LFV, Schmelzbergstrasse 7, 8092 Zurich

LFW, Universitätsstrasse 2, 8092 Zürich

MM Dozentenfoyer, Floor J, main building (HG)

How to get there:

From Zurich main station: Take tram no. 6 (direction “Zoo”) or 10 (direction “Zürich Flughafen”) and get off at “ETH/Universitätsspital”. Journey time: 10 - 20 minutes.

From IBIS Hotel, tram stop “Technopark”: Take tram no. 4 (direction “Tiefenbrunnen”) to “Central”. Change to tram no. 6 or 10 and get off at “ETH/Universitätsspital”. Journey time: 30 - 40 minutes.

From Irchel Campus: Walk through the park to the tram stop “Universität Irchel”. Take tram no. 9 (direction “Heuried/Triemli”) or 10 (direction “Bahnhof Enge/Albisgütli”) and get off at “ETH/Universitätsspital”. Journey time: 20 - 30 minutes.

From Hönggerberg Campus: Take bus no. 69 to “Milchbuck” where you change to tram no. 9 or 10 (direction “Heuried/Triemli” or “Bahnhof Enge/Albisgütli” respectively). Leave the tram at “ETH/Universitätsspital”. Journey time: 30 - 40 minutes. You can also use the “ETH Link” shuttle bus service between the two ETH sites (15 - 20 minutes journey time):

www.ethz.ch/students/en/campus/transport-mobility/science-city-link.html

ETH Zentrum Campus map



ETH – Swiss Federal Institute of Technology Zurich Hönggerberg Campus (Science City)

A map to the following locations is found on the next page:

HCI, Vladimir-Prelog-Weg 1-5/10, 8093 Zurich

HDB, Hönggerberggring 37, 8093 Zurich

HIT, Wolfgang-Pauli-Strasse 27, 8093 Zürich

HPF, Otto-Stern-Weg 1, 8093 Zurich

HPG, John-von-Neumann-Weg 3, 8093 Zurich

HPH, Joseph-von-Deschwanden-Platz 1, 8093 Zurich

HPI, Wolfgang-Pauli-Strasse 14, 8093 Zurich

HPK, Otto-Stern-Weg 5, 8093 Zurich

HPL, Otto-Stern-Weg 7, 8093 Zürich

HPM, Otto-Stern-Weg 3, 8093 Zurich

HPP, Hönggerberggring 64, 8093 Zürich

HPT, Auguste-Piccard-Hof 1, 8093 Zurich

How to get there:

From Zurich main station: Take tram no. 11 (direction “Auzelg”) to “Bucheggplatz”. Change to bus no. 69 to “ETH Hönggerberg”. Journey time: 30 - 40 minutes.

From IBIS Hotel, tram stop “Technopark”: Walk or take tram no. 4 to the tramstop “Schiffbau” (1 stop). Catch bus no. 72 or 83 from the upper level (direction “Milchbuck”) to “Bucheggplatz”. Change to bus no. 69 to “ETH Hönggerberg”. Journey time: 30 - 40 minutes.

From Irchel Campus: Walk through the park to the tram stop “Milchbuck”. Take bus no. 69 to “ETH Hönggerberg”. Journey time: 30 - 40 minutes.

From ETH/UZH City Campuses: Take tram no. 9 or 10 (direction “Hirzenbach” or “Zürich Flughafen” respectively) to “Milchbuck”, change to bus no. 69 to the final stop “ETH Hönggerberg”. Journey time: 35 - 40 minutes. You can also use the convenient and free of charge “ETH Link” shuttle bus service between the two ETH sites:

www.ethz.ch/students/en/campus/transport-mobility/science-city-link.html

ETH Höggerberg (Science City) Campus map



BAL, Balgrist University Hospital / Balgrist Campus

Forchstrasse 340 / Lengghalde 5, 8008 Zurich

The Department of Oncology of the University Children's Hospital Zurich has its research unit on Balgrist Campus, Lengghalde 5.

How to get there:

From Zurich main station: Take tram no. 11 (direction „Rehalp“) to „Balgrist“. Journey time: 30 - 40 minutes.

From Irchel Campus: From tram stop “Universität Irchel” take tram 9 (direction “Heuried/Triemli”) to “Bellevue”. Change to tram no. 11 (direction “Rehalp”) and leave at “Balgrist”. Approximate journey time: 40 - 50 minutes.

BOT, Botanic Institute and Garden of the University of Zurich

Zollikerstrasse 107, 8008 Zürich

How to get there:

From IBIS Hotel, tramstop “Technopark”: Take tram no. 4 (direction “Tiefenbrunnen”) and exit at “Höschgasse”. Follow Höschgasse upwards until you reach Zollikerstrasse. The Botanic Institute and Garden are located to your right on the opposite side of the crossing. Approximate journey time: 45 minutes.

From Irchel Campus: Take tram no. 9 (direction “Heuried/Triemli”) or 10 (direction “Bahnhof Enge/Albisgütli”) to “Seilbahn Rigiblick”. Change to bus no. 33 (direction “Tiefenbrunnen”) to “Botanischer Garten”. Journey time: 30 - 40 minutes.

From ETH Zentrum Campus: Take tram no. 9 (direction “Heuried/Triemli”) to “Bellevue”. Change to tram no. 2 or 4 (direction “Tiefenbrunnen”) to “Höschgasse”. Follow the description above. Journey time: 30 - 35 minutes.

BOT

BSA 1058/BSB 1078/BSD 1055, D-BSSE, ETH Department of Biosystems Science and Engineering

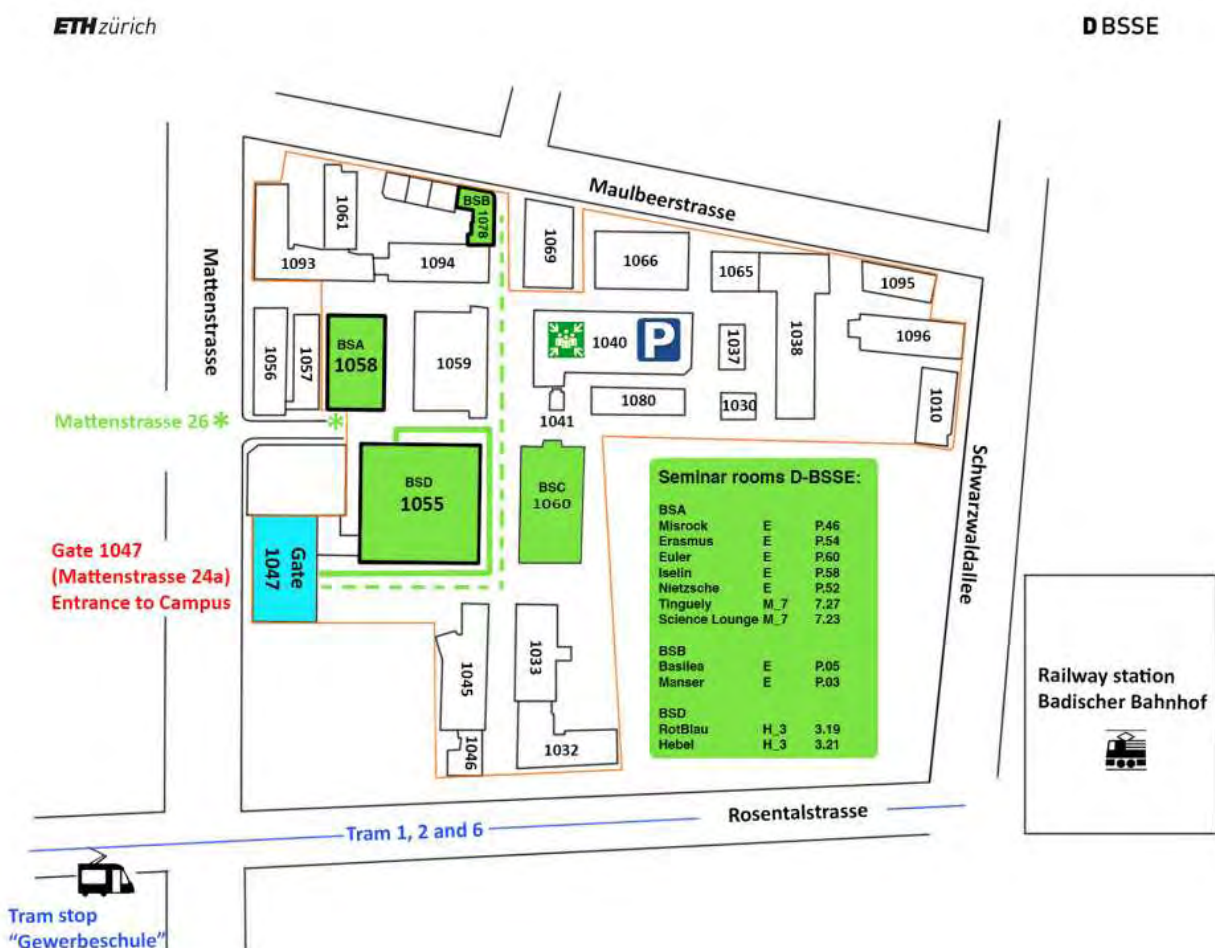
Mattenstrasse 26, 4058 Basel

How to get there:

From Zurich main station: Take the fast train from Zurich to Basel. The train journey takes approximately 1 hour, trains leave every 30 minutes.

From Basel main station: Take tram no. 2 (direction "Riehen Dorf"). Leave the tram at "Gewerbeschule" (6 stops). Cross the tracks and follow Mattenstrasse for about 150 meters. For building BSB, turn right at the Rosental Campus Main Entrance (Gate 1047). Visitor badges will be provided there. For building BSA, turn right at Mattenstrasse 26.

At Zurich main station or on SBB online (www.sbb.ch) you can buy a city-ticket to Basel which includes the train to Basel and public transport within Basel.



DCB, Department of Chemistry and Biochemistry, University of Bern

Freiestrasse 3, 3012 Bern

How to get there:

From Zurich main station: Take the fast train from Zurich to Bern. Approximate journey time: 1 hour, trains leave every 30 minutes.

From Bern main station: Bus no. 103 (direction "Neufeld") or bus no. 105 (direction Lyss). Exit at "Mittelstrasse", cross the street at the zebra crossing opposite the post office, turn left into Fellenbergstrasse, walk along Fellenbergstrasse and turn right. The DCB is opposite the Paulus Church (Freiestrasse 3). Approximate journey time: 15 minutes.

At Zurich main station or on SBB online (www.sbb.ch) you can buy a city-ticket to Bern which includes the train to Bern and public transport within Bern.

DUW, University of Basel, Department of Environmental Sciences, Plant Ecology / Sustainable Land Use

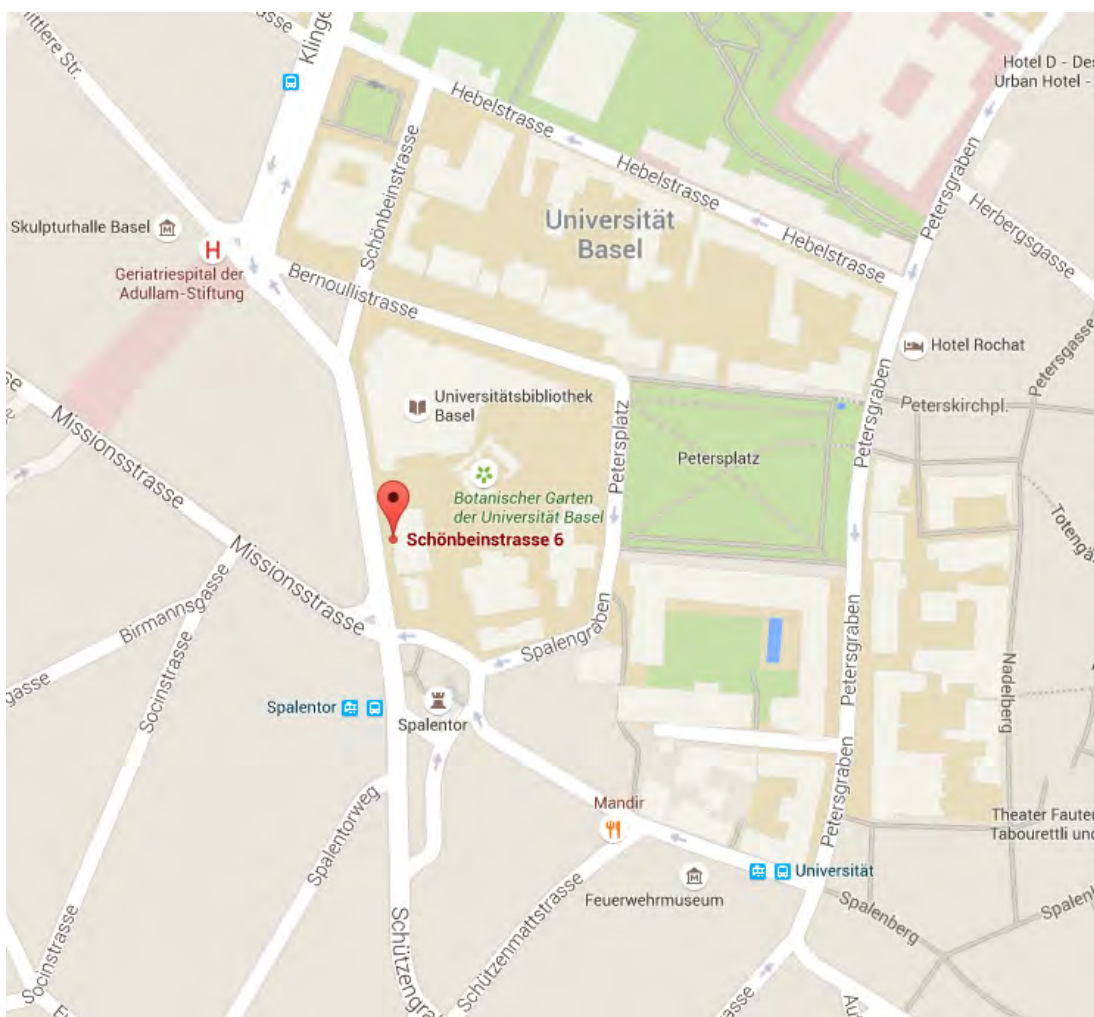
Schönbeinstrasse 6, 4056 Basel

How to get there:

From Zurich main station: Take the fast train from Zurich to Basel. Approximate journey time: 1 hour, trains leave every 30 minutes.

From Basel main station: Take bus no. 30 to “Spalentor” (direction “Basel Badischer Bahnhof”). Journey time around 15 minutes.

At Zurich main station or on SBB online (www.sbb.ch) you can buy a city-ticket to Basel which includes the train to Basel and public transport within Basel.



DUW, University of Basel, Department of Environmental Sciences, Plant Microbe Interactions

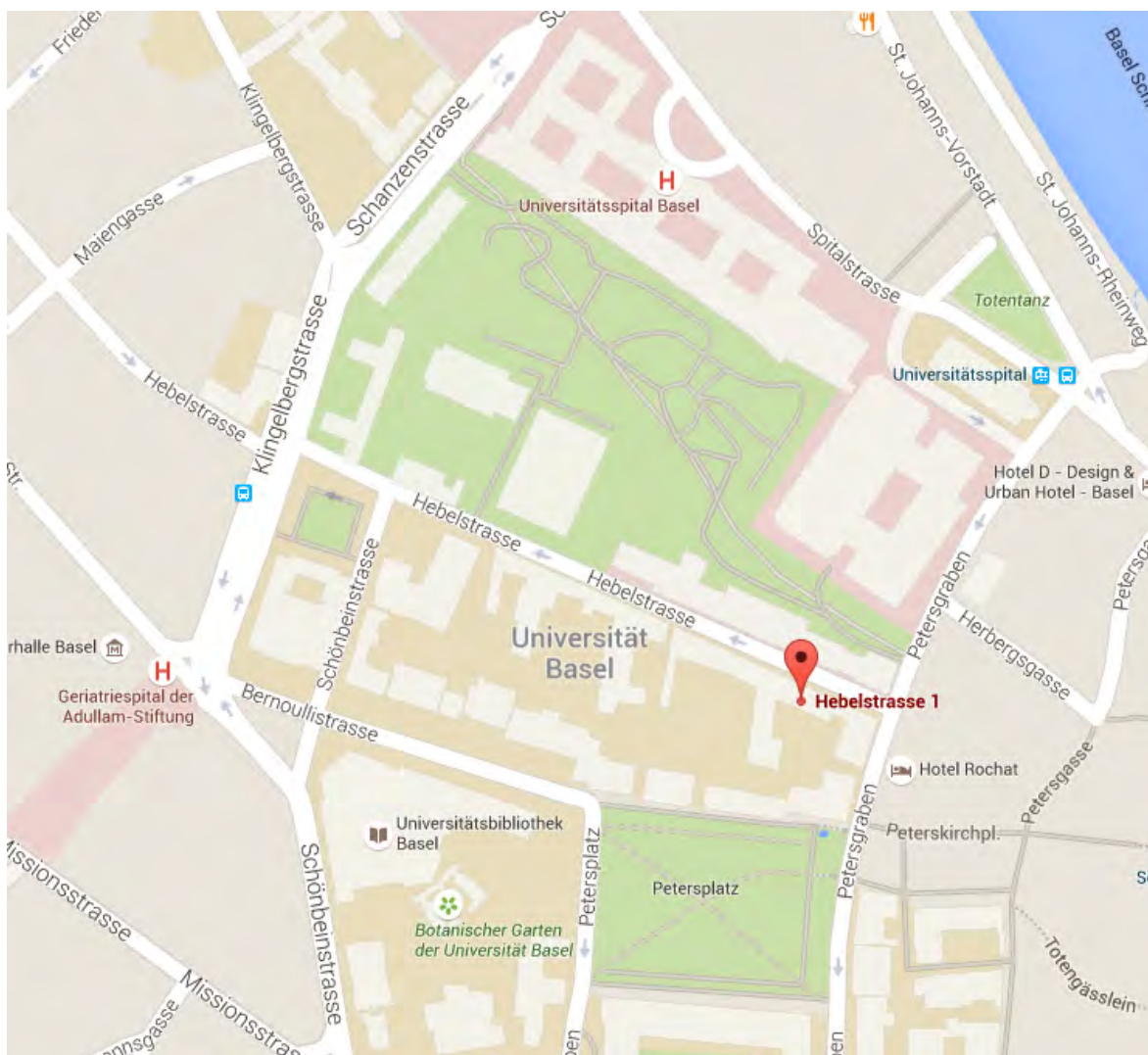
Hebelstrasse 1, 4056 Basel

How to get there:

From Zurich main station: Take the train from Zurich to Basel. Approximate journey time: 1 hour, trains leave every 30 minutes.

From Basel main station: Take bus no. 30 to “Bernoullanum” (direction Basel Badischer Bahnhof) or tram no. 11 to “Universitätsspital” (direction “St. Louis Grenze”). Journey time: 10 - 15 minutes.

At Zurich main station or on SBB online (www.sbb.ch) you can buy a city-ticket to Basel which includes the train to Basel and public transport within Basel.



FOR/FOS

University Psychiatric Hospital, Division of Psychiatric Research University Children's Hospital Zurich, Department of Infectious Diseases

August Forel-Strasse 1/7, 8008 Zurich

How to get there:

From Zurich main station: Take tram no. 11 (direction "Rehalp") to "Burgwies". Walk in the direction of travel past the "MIGROS" supermarket and take the long stairway, walk down the little path and you will arrive directly at August Forel-Strasse 1 (concrete building with yellow shutters). Journey time: 30 minutes.

From IBIS Hotel, tram stop "Technopark": Take tram no. 4 (direction "Tiefenbrunnen") to "Bellevue". Change to tram no. 11 (direction "Rehalp") and exit at "Burgwies". From there, see description above. Approximate journey time: 45 minutes.

From Irchel Campus: Take tram no. 9 (direction "Heuried/Triemli") and get off at "Bellevue". Change to tram no. 11 (direction "Rehalp") to "Burgwies". From there, see description above. Journey time: 40 - 45 minutes.

Burgwies

FOR/ FOS

GLP, Institute of Medical Microbiology, University of Zurich

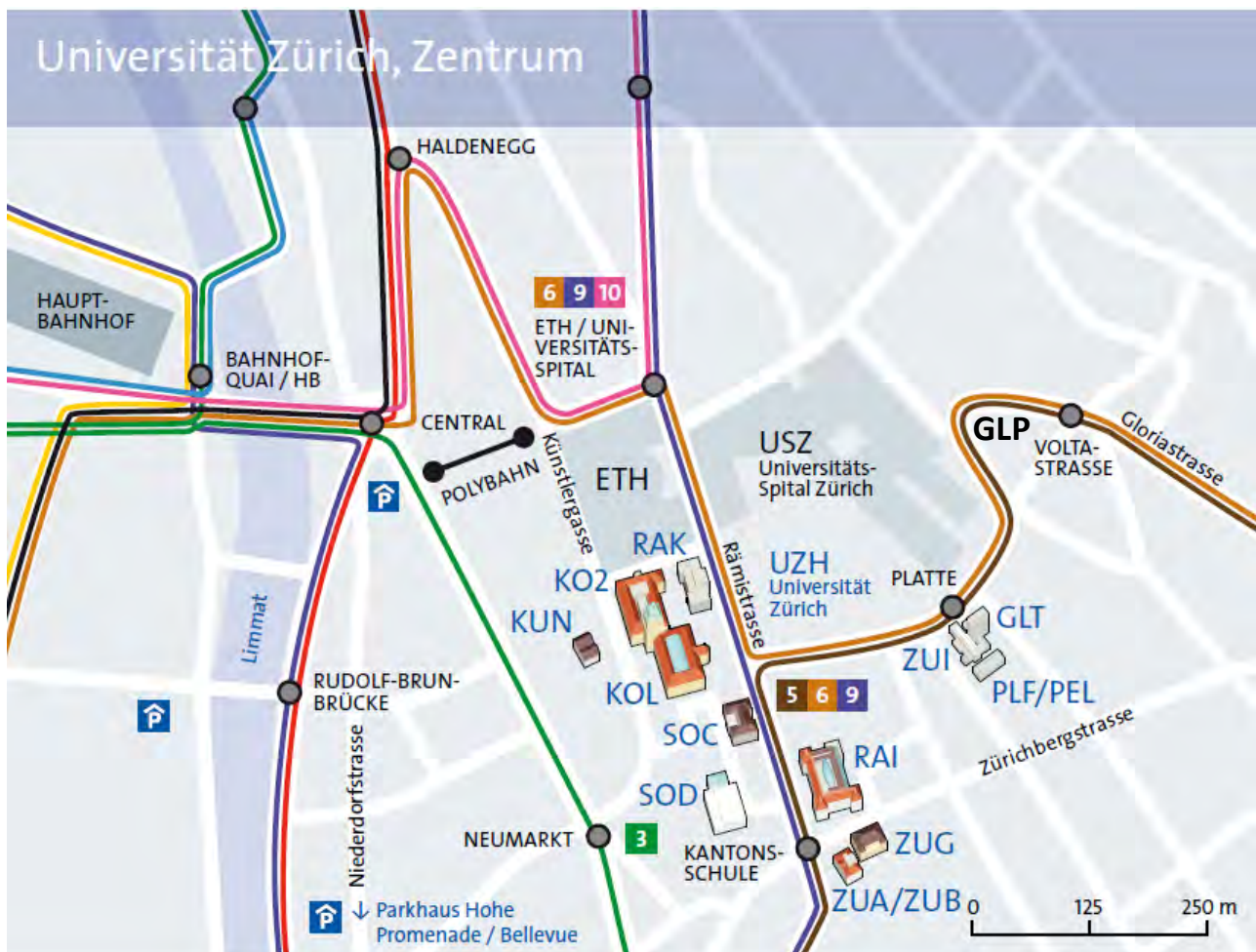
Gloriastrasse 32, 8006 Zürich

How to get there:

From Irchel Campus: Take tram no. 9 (direction “Heuried/Triemli”) or 10 (direction “Bahnhof Enge/Albisgütli”) to “ETH/Universitätsspital”. Change to tram no. 6 (direction “Zoo”) to “Voltastrasse”. Walk back downhill to Gloriastrasse 32. Journey time 20 - 25 minutes.

From ETH Zentrum Campus: Take tram no. 6 (direction “Zoo”) to “Voltastrasse” (2 tramstops). Walk back downhill to Gloriastrasse 32. Journey time 5 minutes (2 stops).

From IBIS Hotel, tram stop “Technopark”: Take tram no. 4 (direction “Tiefenbrunnen”) to “Central”. Change to no. 6 (direction “Zoo”) to “Voltastrasse”. Walk back downhill to Gloriastrasse 32. Journey time 35 - 40 minutes.



HRS, Epidemiology, Biostatistics and Prevention Institute EBPI, University of Zurich

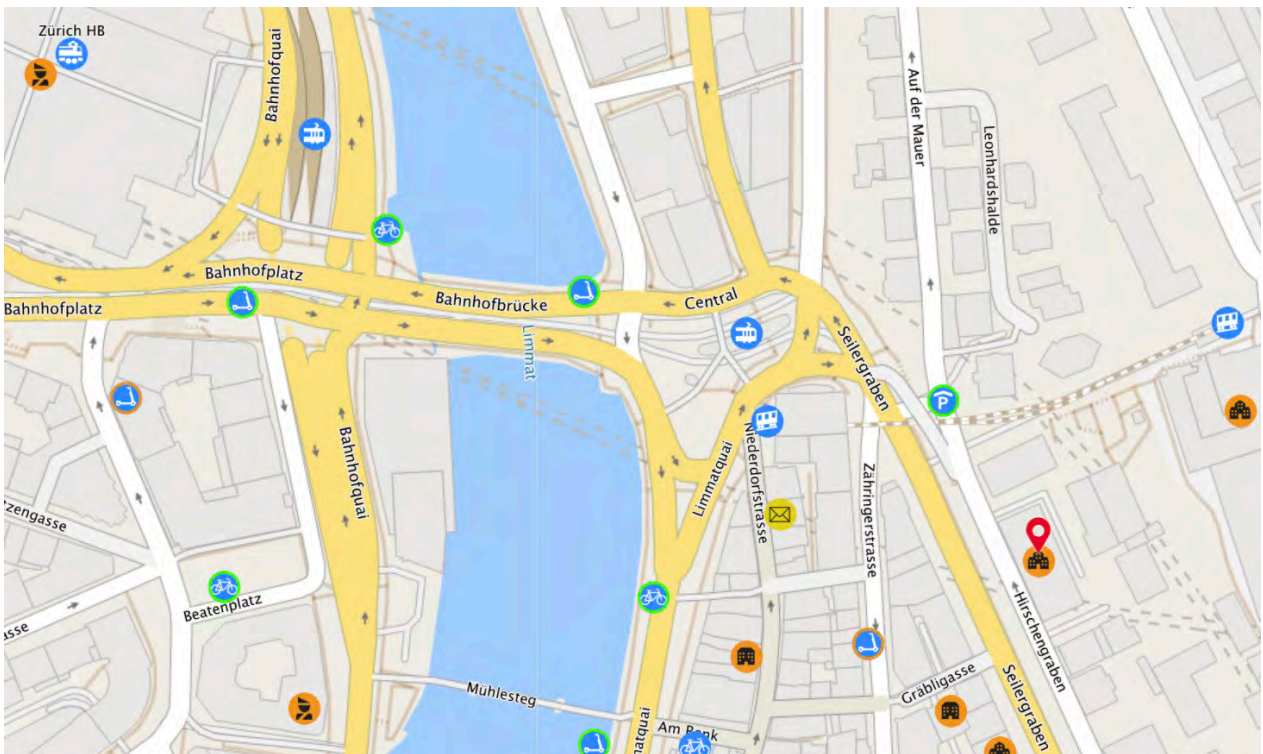
Hirschengraben 84, 8001 Zürich

How to get there:

From Zurich main station: The tram lines no. 3, 6, 7, 10 and bus no. 31 take you to Central (1 stop). You can also walk the short distance over the bridge to Central. From there, take the stairs on the far side up to Hirschengraben which is on the upper street level.

From Irchel Campus: Take tram no. 10 (direction “Bahnhof Enge/Albisgütli”) to “Central”, follow the description above. Journey time: 20 minutes.

From IBIS Hotel, tram stop “Technopark”: Take tram no. 4 (direction “Tiefenbrunnen”) to “Central”, follow the description above. Journey time: 20 - 30 minutes.



**HYD, Department of Limnology, Institute of Plant Biology,
University of Zurich**

Seestrasse 187, 8802 Kilchberg

How to get there:

From Irchel Campus or ETH Zentrum Campus: Take tram no. 9 (direction “Heuried/Triemli”) to “Bürkliplatz”. From the bus stop on Bahnhofstrasse you take bus no. 165 to “Bendlikon”. Walk 2 minutes along the lake through the Navillepark public garden. The journey takes 50 minutes from the Irchel Campus, a bit less from ETH Zentrum Campus. The bus leaves “Bürkliplatz” every 15 minutes.

From IBIS Hotel, tram stop “Technopark”: Take tram no. 4 (direction “Tiefenbrunnen”) to “Bellevue”. Walk over the bridge to “Bürkliplatz”. From there, proceed as described above.

Please note that you need to buy an “Anschlussbillet” (zone upgrade) for 1-2 zones outside the city area.

**Bus stop
Bendlikon**

KIN, University Children's Hospital Zurich

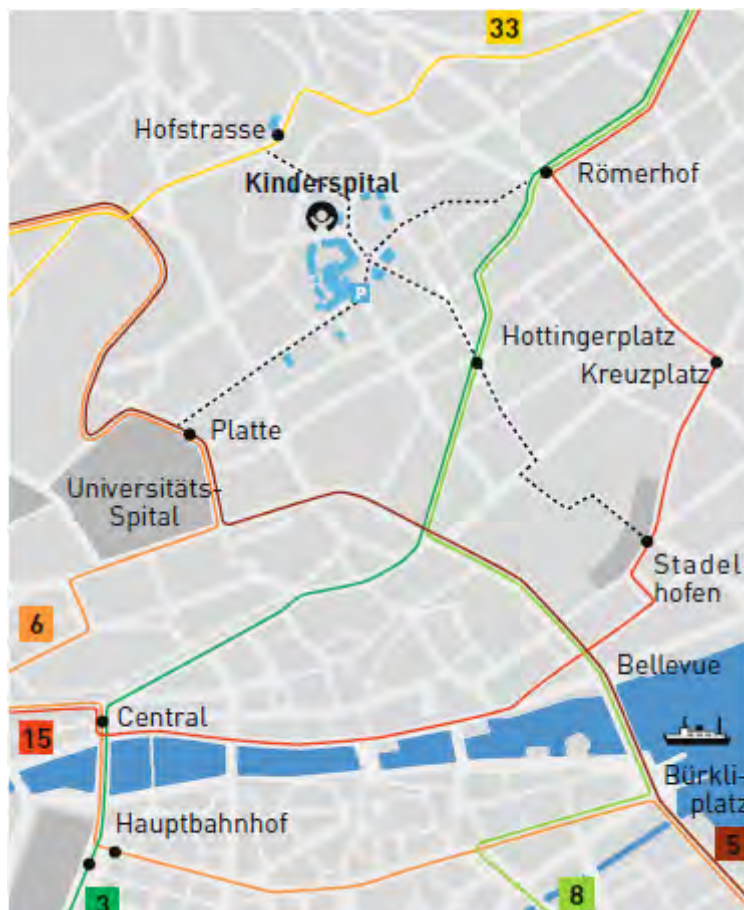
Steinwiesstrasse 75, 8032 Zurich

How to get there:

From IBIS Hotel, tram stop "Technopark": Take tram no. 4 (direction "Tiefenbrunnen") to "Central", change to tram no. 3 (direction "Klusplatz"). Get off at "Hottingerplatz" and walk up Gemeindestrasse and then Hofstrasse. Approximate journey time: 40 minutes.

From ETH/University Hospital: The easiest way is to walk via Gloriastrasse, Plattenstrasse, Zürichbergstrasse and Pestalozzistrasse. The Children's Hospital is on your left. Walking distance 15 minutes.

From Irchel Campus: Take tram no. 9 (direction "Heuried/Triemli") or 10 (direction "Bahnhof Enge/Albisgütli") to "Seilbahn Rigiblick". Change to bus no. 33 (direction "Tiefenbrunnen"). Leave the bus at "Hofstrasse". Walk down the steep Hofstrasse until you reach Steinwiesstrasse. The large building on the right is the Children's Hospital. Approximate journey time: 30 – 40 minutes.



P5R, Faculty of Medicine, University of Zurich

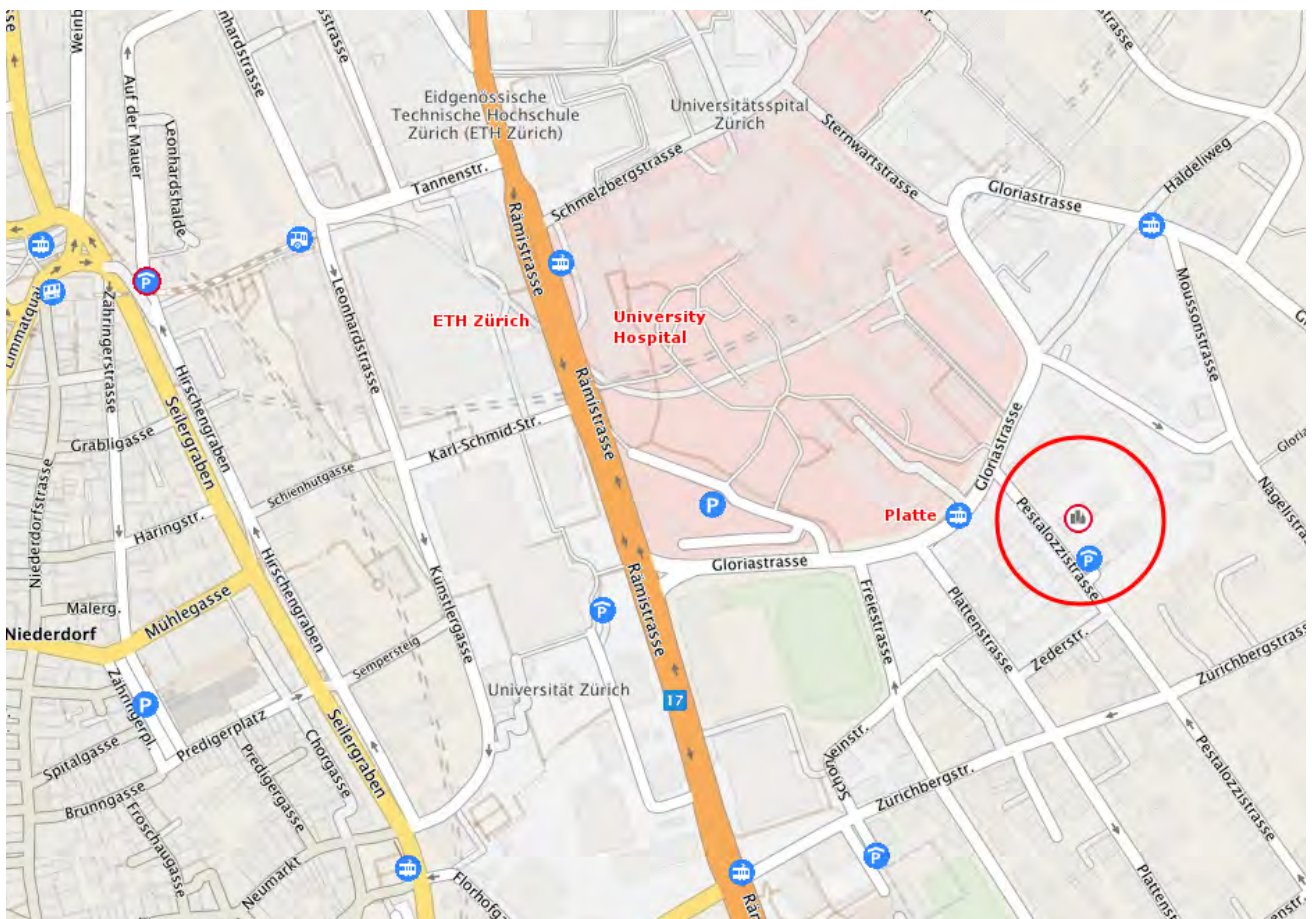
Pestalozzistrasse 3-5, 8032 Zurich

How to get there:

From Zurich main station: Take tram no. 6 (direction “Zoo”) and leave at “Platte”. Turn right into the Pestalozzistrasse. Approximate journey time: 20 minutes.

From Irchel Campus: Take tram no. 9 (direction “Heuried/Triemli”) or 10 (direction “Bahnhof Enge/Albisgütli”) to “ETH/Universitätsspital”. Change to tram no. 6 for one stop to “Platte”. Journey time: 20 - 30 minutes.

From IBIS Hotel, tram stop “Technopark”: Take tram no. 4 (direction “Tiefenbrunnen”) to “Central”. Change to no. 6 (direction “Zoo”) to “Platte”, journey time around 40 minutes.



PSI, Paul Scherrer Institute

5232 Villigen (near Brugg)

How to get there:

From Zurich main station: Brugg is on the railway line Zurich–Basel/Bern. Fast trains leave every half hour, the train journey takes around 25 minutes. From Brugg railway station, take the “Brugg–PSI–Böttstein–Döttingen” bus (Postauto service no. 376) to “Villigen, PSI Ost”. Total journey time from Zurich: approximately 1 hour.

At Zurich main station or on SBB online (www.sbb.ch) please purchase a ticket to Villigen, PSI Ost.

SLA, ETH Schwerzenbach Labs

Schorenstrasse 16, 8603 Schwerzenbach

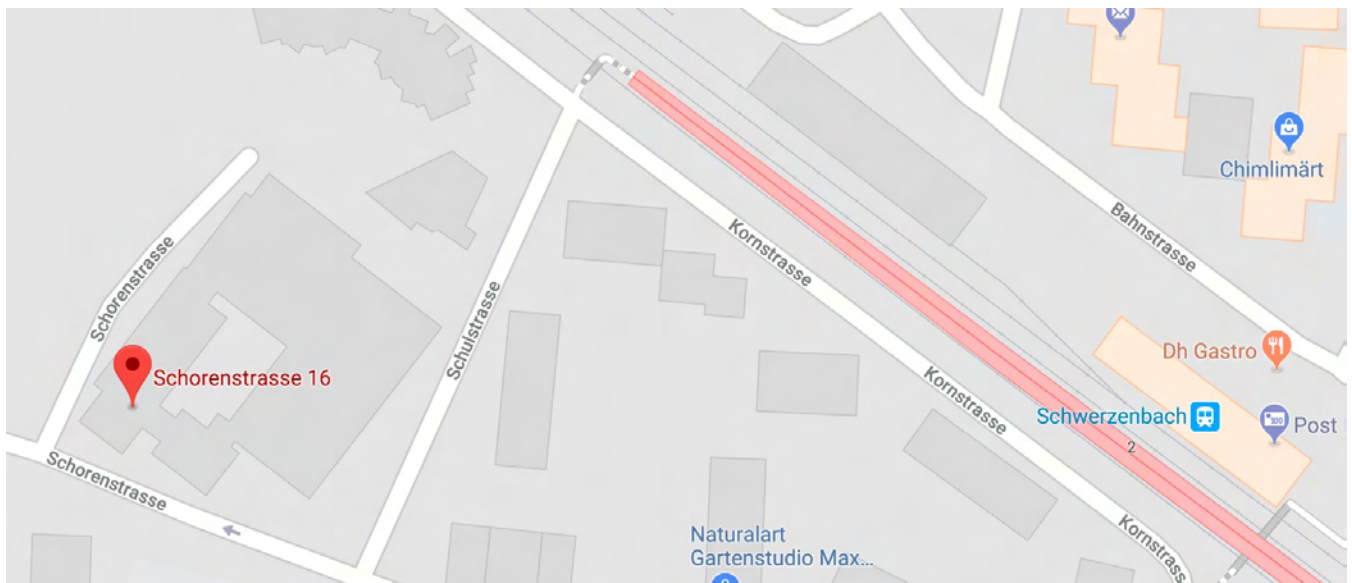
How to get there:

By train: The ETH research unit in Schwerzenbach is reached by local train from the Zurich main station or Zurich Hardbrücke station (close to IBIS Hotel). The S9 service (direction “Uster”) leaves every 30 minutes. Service S14 (direction “Hinwil”) leaves from the main station only. Journey time: 30 - 40 minutes.

Directions from Schwerzenbach railway station:

After leaving the train, **walk back** along the platform. Use the pedestrian underpass at the end of the platform, go straight ahead along the **Schulstrasse** to the next crossing (about 100 m) and then turn right. The ETH research unit is to your right.

Please note that you need to buy an “Anschlussbillet” (zone upgrade) for 1-2 zones outside the city area.



STL, Laboratory Animal Science, Center for Clinical Research

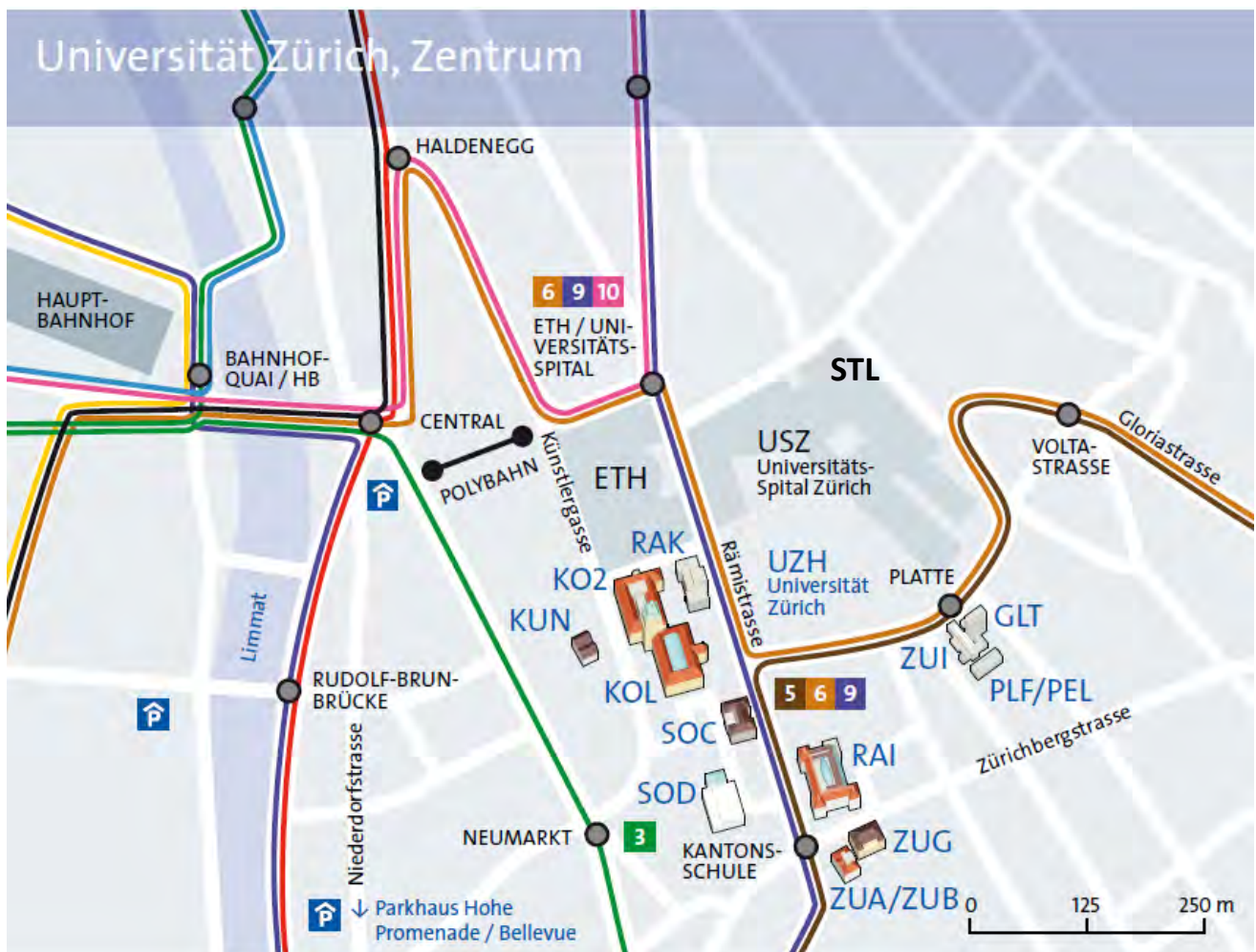
Sternwartstrasse 6, 8091 Zürich

How to get there:

The “Center for Clinical Research” is located at the University Hospital opposite the ETH main building.

From Zurich main station: Take tram no. 6 (direction “Zoo”) or 10 (direction “Zürich Flughafen”) to “ETH/Universitätsspital”. Walk up the Schmelzbergstrasse alongside the University Hospital main building and then turn right into the Sternwartstrasse. Journey time: 15 - 20 minutes.

From Irchel Campus: Take tram no. 9 (direction “Heuried/Triemli”) or 10 (direction “Bahnhof Enge/Albisgütli”) to “ETH/Universitätsspital”. Proceed as described above. Journey time: 20 minutes.



TFA, University of Zurich Veterinary Hospital (Tierspital)

Winterthurerstrasse 260, 8057 Zurich

How to get there:

From Zurich main station: Take tram no. 7 (direction “Stettbach”) and get off at “Tierspital”. Use the stairs or the elevator to reach street level. You will find the Veterinary Hospital in front of you. Approximate journey time: 30 minutes.

From Irchel Campus: The Veterinary Hospital is very close to the Irchel Campus. Leave the university from building Y55 (Institute of Molecular Life Sciences) on floor “F”. Walk out through the glass doors and follow the path to the right. Continue walking until you get to the next large building complex, the Veterinary Hospital. Walk clockwise around the building to find the main entrance. (Walking distance 10 minutes). *Please mind that the access to the Veterinary Hospital from Irchel Campus may be affected by the construction works on the site nearby.*

**Tram stop
Tierspital**

USQ, Laboratory of Neuro-Oncology, University Hospital Zurich

Frauenklinikstrasse 26, 8091 Zürich

How to get there:

From Irchel Campus: Take tram no. 9 (direction “Heuried/Triemli”) or 10 (direction “Hauptbahnhof”) to “Haldenbach”. Journey time: 15 minutes.

From ETH City Campus: Take tram no. 9 (direction “Hirzenbach”) or 10 (direction “Zürich-Flughafen”) to “Haldenbach” (1 stop, walking distance 5 minutes).

From IBIS Hotel, tram stop “Technopark”: Take tram no. 4 (direction “Tiefenbrunnen”) to “Central”. Change to tram no. 10 (direction “Zürich Flughafen”) to “Haldenbach”. Journey time: 30 - 35 minutes.

From ETH Hönggerberg: Take the ETH Link service as described on page 12 or bus no. 69 to “Milchbuck”, where you change to tram no. 9 or 10 (direction “Heuried/Triemli” or “Hauptbahnhof” respectively). Leave at “Haldenbach”. Approximate journey time: 30 minutes.

Haldenbach

USQ

USZ, University Hospital Zurich

Rämistrasse 100, 8091 Zürich

See also detailed map on the next page.

How to get there:

The University Hospital Zurich is located opposite the main building of the Swiss Federal Institute of Technology (ETH Zentrum Campus).

From Zurich main station: Take tram no. 6 (direction “Zoo”) or 10 (direction “Zürich Flughafen”) to “ETH/Universitätsspital”. Journey time: 15 minutes.

From Irchel Campus: Take tram no. 9 (direction “Heuried/Triemli”) or 10 (direction “Bahnhof Enge/Albisgütli”) to “ETH/Universitätsspital”. Journey time: 15 - 20 minutes.



Campus Schlieren

Wagistrasse 12 – 14, 8952 Schlieren

For directions, see information and map on the following pages.

Departments and units on Campus Schlieren:

**WAA, Department of Oncology Research & Gynecology Research,
Dermatology Research**

USZ, Wagistrasse 14, 8952 Schlieren

WAA, Lab for Retinal Cell Biology (LRCB), Ophthalmology Clinic,

USZ, Wagistrasse 14, 8952 Schlieren

WAA, Department of Rheumatology,

USZ, Wagistrasse 14, 8952 Schlieren

WAD, Center for Molecular Cardiology

USZ, Wagistrasse 12, 8952 Schlieren

WAD, Division of Psychiatry Research,

UZH, Wagistrasse 12, 8952 Schlieren

WAD, Research Unit Endocrinology and Diabetology

USZ, Wagistrasse 12, 8952 Schlieren

WAD, Research Unit Internal Medicine

USZ, Wagistrasse 12, 8952 Schlieren

WAF, Laboratory Animal Services Center

UZH, Wagistrasse 13, 8952 Schlieren

The UZH and USZ locations at Wagistrasse in Schlieren might also be referred to as WAGI 12-14.

Campus Schlieren

Wagistrasse 12 – 14, 8952 Schlieren

How to get there :

From Zurich main station: Take local train service S11 or S12 to Schlieren, change to tram no. 2 (direction “Bahnhof Tiefenbrunnen”) and leave at “Gasometerbrücke” (2 stops). From there, it is a short walk to Campus Schlieren, see map on next page. Journey time around 30 minutes.

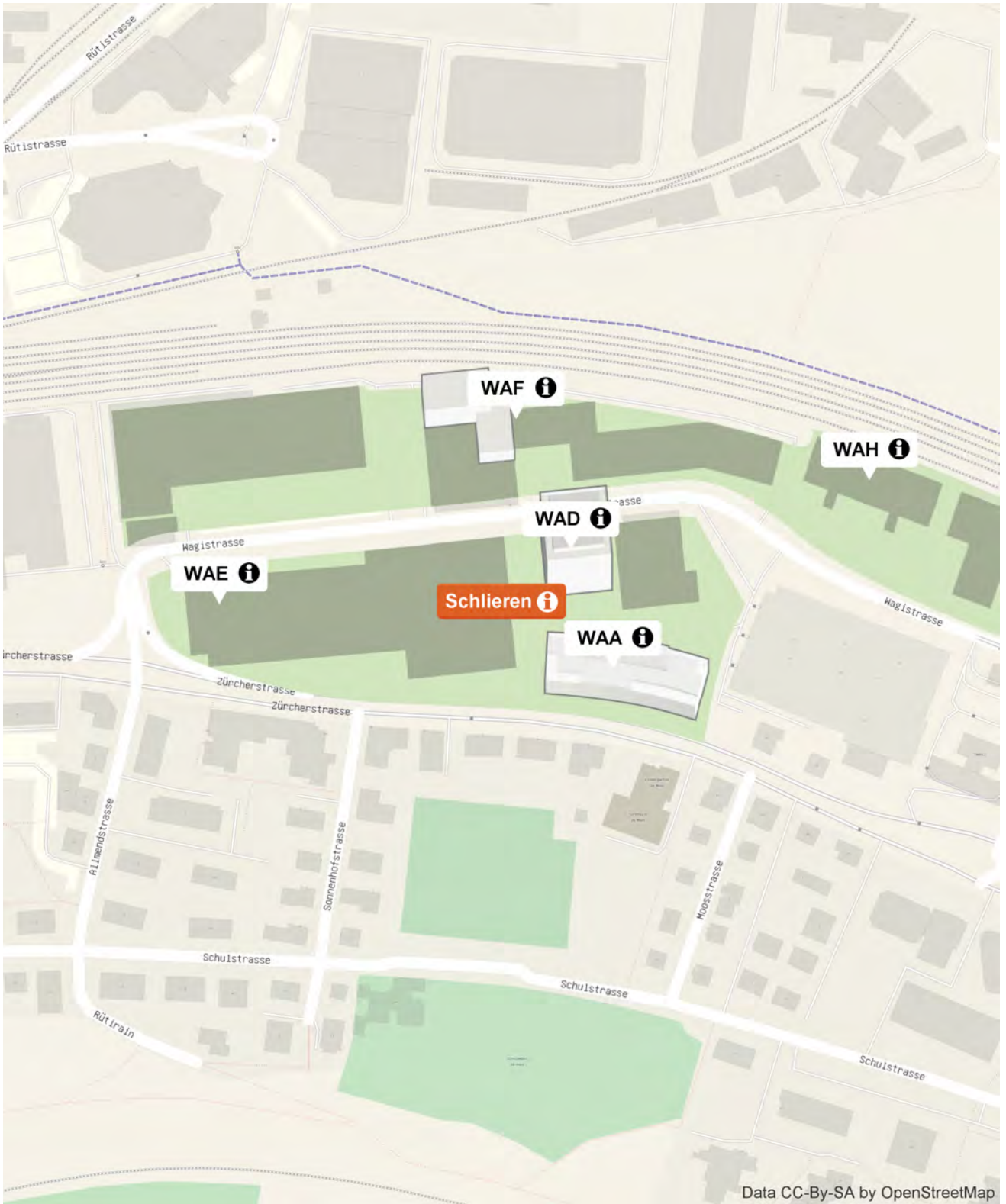
From ETH Hönggerberg Campus: Take bus no. 80 (direction “Triemlispital”) to “Lindenplatz” where you change to tram no. 2 towards “Schlieren, Geissweid“, leave the tram at “Gasometerbrücke”. Journey time 40 minutes.

From IBIS Hotel, tram stop “Technopark”: Take bus no 33 (direction “Triemli“) or bus no. 72 (direction “Morgental“) to Albisriederplatz. Change to tram no. 2 (direction “Schlieren, Geissweid“). Leave the tram at “Gasometerbrücke”. Journey time around 30 minutes. Alternatively, use the local train service S11 or S12 from railwaystation “Bahnhof Hardbrücke” near the IBIS Hotel. Leave the train at “Schlieren”. Change to tram no. 2 (direction “Bahnhof Tiefenbrunnen”) and exit at “Gasometerbrücke”. Journey time around 25 minutes.

From UZH Irchel Campus: Take bus no. 72 from “Milchbuck” (direction “Morgental“) to railwaystation “Bahnhof Hardbrücke”. Change to local train S11 or S12 and leave at “Schlieren”. Change to tram no. 2 (direction “Bahnhof Tiefenbrunnen”) and get off at “Gasometerbrücke”. Journey time 40 minutes.

Please note that you need to buy an “Anschlussbillet” (zone upgrade) for 1-2 zones outside the city area.

For the shuttle bus to and from the UZH City and Irchel Campus, see time table <https://www.staff.uzh.ch/en/arbeitsplatz/mobilitaet/shuttlebus/schlieren.html>



Data CC-BY-SA by OpenStreetMap

WSL, Swiss Federal Research Institute

Zürcherstrasse 111, 8903 Birmensdorf

How to get there:

By tram and bus: From Zurich main station, take tram no. 14 to “Bahnhof Wiedikon”. Bus service no. 350 (direction “Berikon-Widen”) departs every 30 minutes. Leave the bus at “Birmensdorf Sternen/WSL”. Journey time: 35 - 45 minutes.

By local train and bus: From Zurich main station, take the S-Bahn service S8 (direction “Pfäffikon SZ”) or S14 (direction “Affoltern am Albis”) to “Birmensdorf”. Trains depart every 30 minutes, the train journey takes about 15 minutes. At Birmensdorf station, catch the bus no. 350 to “Sternen/WSL” (2-3 minutes ride in the direction “Zurich Wiedikon”, 2 stops).

From Zurich Hardbrücke (close to IBIS Hotel): The fastest way is by bus no. 33 to “Triemli” (final stop). Change to bus service no. 350 (towards Berikon-Widen), exit at “Sternen/WSL”. Connections every half hour, travel time around 30 minutes.

Please note that you need to buy an “Anschlussbillet” (zone upgrade) for 1-2 zones outside the city area.

Links to timetables and tickets for public transportation

Trams and buses within the city of Zurich:

www.stadt-zuerich.ch/vbz/en

Local and regional trains and buses:

www.zvv.ch/zvv/en/home.html

Fast trains and intercity services:

www.sbb.ch/en

ETH shuttle service (connects the ETH Zentrum Campus and ETH Hönggerberg campus):

<https://www.ethz.ch/students/en/campus/transport-mobility/science-city-link.html>

Shuttle bus connecting Campus Schlieren with the UZH City and Irchel Campuses:

<https://www.staff.uzh.ch/en/arbeitsplatz/mobilitaet/shuttlebus/schlieren.html>

Important telephone numbers and addresses

117 Police

118 Fire brigade

144 Ambulance

145 Intoxication (Toxicological Information Centre)

Emergency numbers UZH and ETH:

112 Internal number UZH in case of emergency / fire (+41 44 635 41 41)

888 Internal number ETH in case of emergency / fire (+41 44 342 11 88)

Medical consultations and emergencies, pharmacies:

- Permanence, Zurich main station, next to the pharmacy (receives patients from 7 – 22h without appointment, you just register and wait for your turn):
+41 44 215 44 44
- SOS Aerzte, emergencies and home visits, 24h: +41 44 360 44 44
- Notfallzentrale Aerztefon (emergency doctors in the Zurich region):
+41 44 421 21 21
- 24h Pharmacy, Bellevue, Theaterstrasse 14: +41 44 266 62 22
- 7-24h Pharmacy, Zurich main station: +41 44 225 42 42

Lost and found objects office:

Fundbüro VBZ, Werdmühlestrasse 10, 8001 Zürich, Tel. +41 44 412 25 50

Notes

Notes

CONTACT

Life Science Zurich Graduate School
Dr. Susanna Bachmann
University of Zurich
Institute of Molecular Life Sciences
Winterthurerstrasse 190
Building Y55, Floor K, Room 12
8057 Zurich
Tel. +41 44 635 31 35
Email: gradschool@lifescience.uzh.ch

